


# RAIN WATER HARVESTING

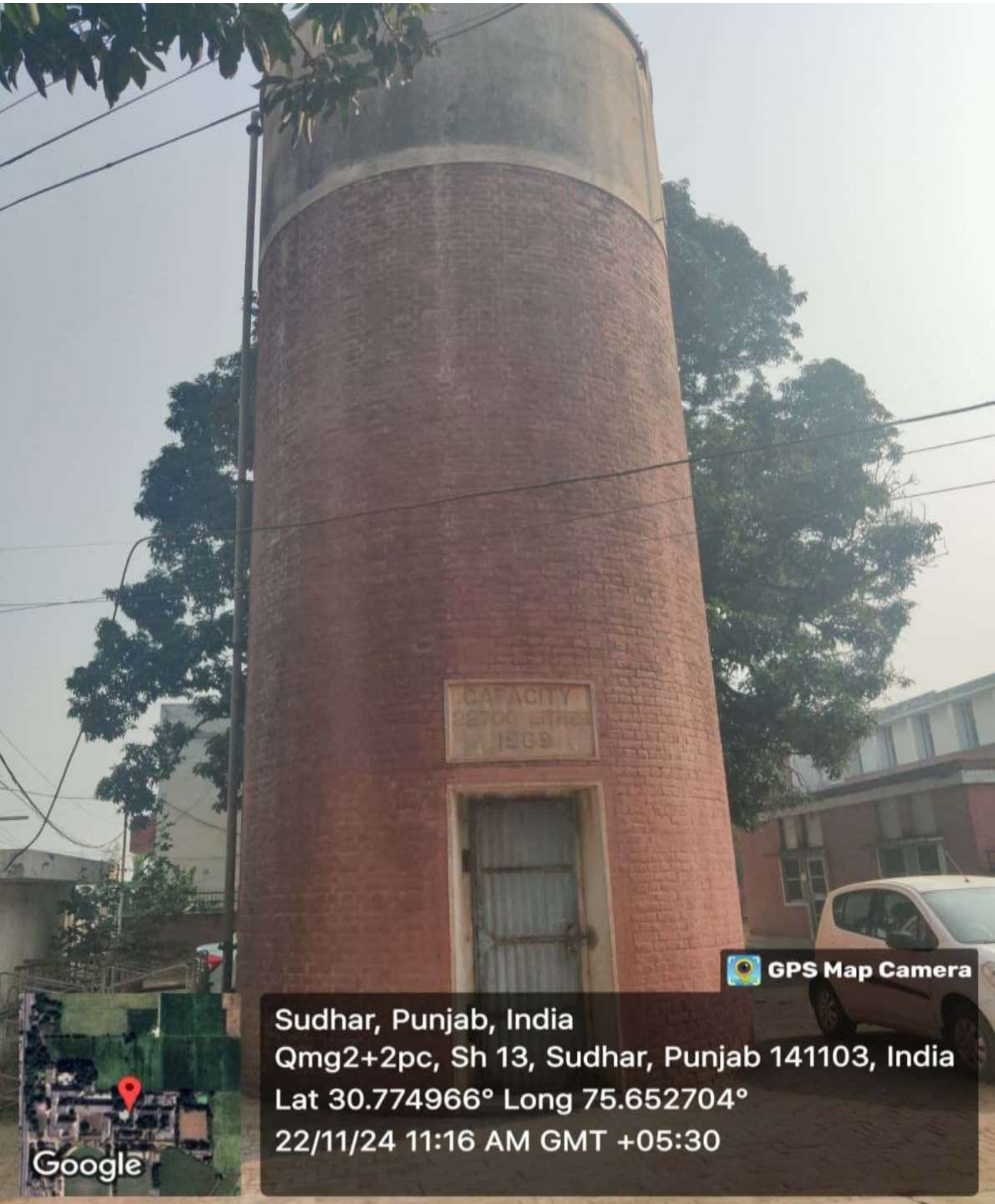


 GPS Map Camera




Sudhar, Punjab, India  
Qmg2+2pc, Sh 13, Sudhar, Punjab 141103, India  
Lat 30.775137° Long 75.651668°  
22/11/24 11:19 AM GMT +05:30

# WATER TANK IN COLLEGE CAMPUS



CAPACITY  
28700 LITRES  
1969


 GPS Map Camera

Sudhar, Punjab, India  
Qmg2+2pc, Sh 13, Sudhar, Punjab 141103, India  
Lat 30.774966° Long 75.652704°  
22/11/24 11:16 AM GMT +05:30

  
Google

# WATER TANK IN COLLEGE CAMPUS




 **GPS Map Camera**



Akalgarh, Punjab, India  
Qmc2+hq9, Sudhar, Akalgarh, Punjab 141104, India  
Lat 30.772245° Long 75.652374°  
22/11/24 02:01 PM GMT +05:30

# WATER TANK IN COLLEGE CAMPUS




 GPS Map Camera

Sudhar, Punjab, India  
3, Sudhar, Akalgarh, Punjab 141104, India  
Lat 30.774313° Long 75.652431°  
22/11/24 11:04 AM GMT +05:30



# WASTE WATER FROM COOLERS AND WASHROOMS USED FOR IRRIGATION THROUGH CONCRETE DRAINS



 GPS Map Camera

Akalgarh, Punjab, India  
Qmc2+hq9, Sudhar, Akalgarh, Punjab 141104, India  
Lat 30.772455° Long 75.652324°  
22/11/24 02:00 PM GMT +05:30



# WASTE WATER FROM COOLERS AND WASHROOMS USED FOR IRRIGATION THROUGH CONCRETE DRAINS



 GPS Map Camera

Sudhar, Punjab, India  
Qmg2+2pc, Sh 13, Sudhar, Punjab 141103, India  
Lat 30.774801° Long 75.652387°  
22/11/24 11:15 AM GMT +05:30



Google

# WATER DISTILLATION IN CAMPUS



 GPS Map Camera


Sudhar, Punjab, India  
Qmg2+4h3, Sh 13, Sudhar, Punjab 141104, India  
Lat 30.775104° Long 75.651561°  
22/11/24 11:21 AM GMT +05:30



# TAPS FOR WATER CONSERVATION

ATTENTION  
Please make sure that the  
**WATER**  
is not running...



 GPS Map Camera



Sudhar, Punjab, India  
Qmg2+2pc, Sh 13, Sudhar, Punjab 141103, India  
Lat 30.774636° Long 75.652412°  
22/11/24 11:14 AM GMT +05:30



# TAPS FOR WATER CONSERVATION



 **GPS Map Camera**



**Sudhar, Punjab, India**  
**Qmg2+4cj Medical Plant Garden, Oppo G.h.g**  
**Khalsa College, Sudhar, Punjab 141104, India**  
**Lat 30.775124° Long 75.650935°**  
**22/11/24 11:22 AM GMT +05:30**